HALIFAX/STANFIELD INTL, NS

ILS CAT II RWY 23

445247N 0633037W VAR 18°W

CYHZ

ATIS – **121.0**	TML – **119.2**	TWR – **118.4 236.6**	GND – **121.9 275.8**

TDZL

AL

SAFE ALT 100 NM	LOC	APCH	GP	LDA
2900	IJG **109.9**	CRS **233°**	MITIK **1920**	**10139**

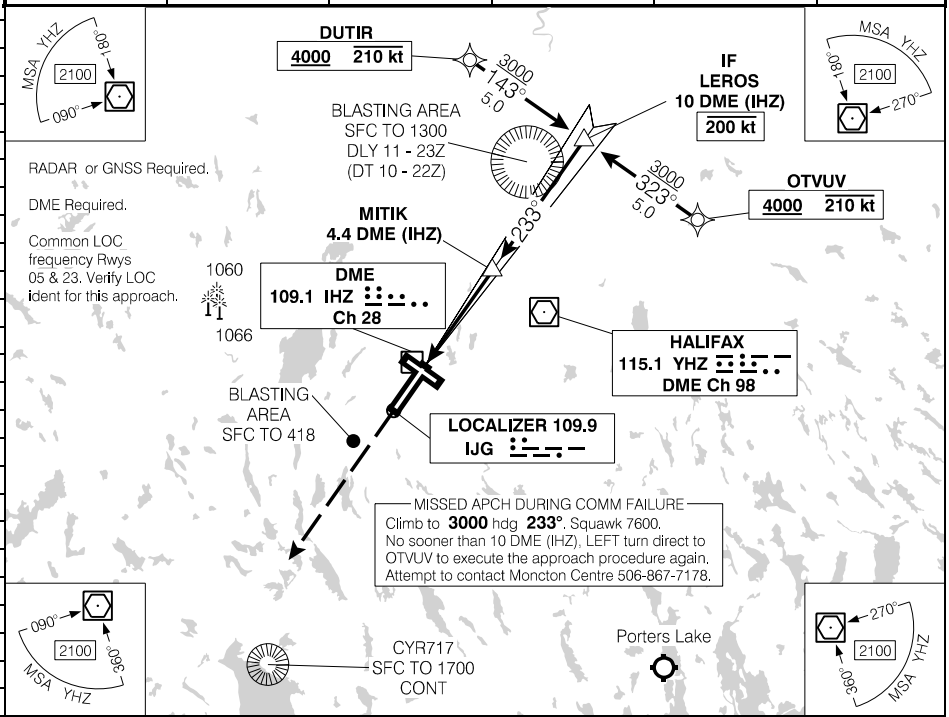

MISSED APPROACH
Climb to **3000** hdg **233°**.
Expect vectors.

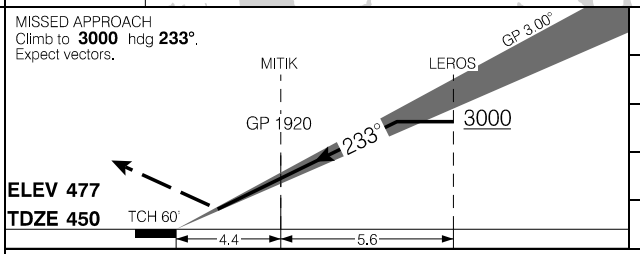

PRIOR AUTH REQUIRED FROM TC			
CAT II	**545**	(100)	RVR 12

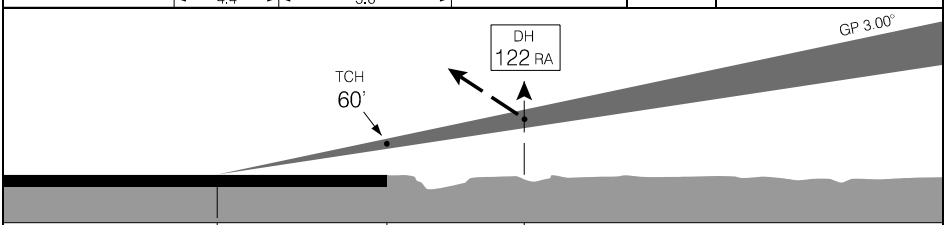

8998 REMAINING	1141 FEET	766 FEET	DISTANCE TO THRESHOLD

Source of Canadian Civil Aeronautical Data: © 2026 NAV CANADA All rights reserved

Canada Air Pilot
Effective 0901Z 9 JUL 2026 to 0901Z 3 SEP 2026