

CANADA FLIGHT SUPPLEMENT / GPH 205

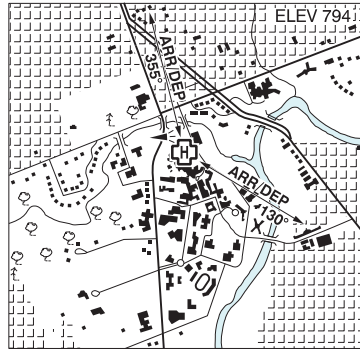
Effective 0901Z 17 June 2021 to 0901Z 12 August 2021

AERODROME/FACILITY DIRECTORY B595

LONDON (UNIVERSITY HOSP) ON (Heli)

CPR4

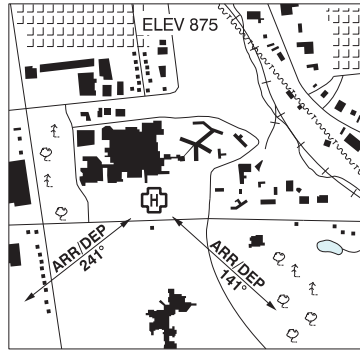
REF	N43 00 47 W81 16 28 Adj 9°W UTC-5(4) Elev 794' A5000
OPR	London University Hosp 519-685-8500 Cert PPR
FLT PLN	FIC London 519-452-4040 or London 866-WXBRIEF (Toll free within Canada) or 866-541-4104 (Toll free within Canada & USA)
HELI DATA	FATO 82' dia CONC/GRASS TLOF 50' dia CONC Safety Area 109' dia Max heli overall length 54.7' 15,430 lbs Opr
RCR	
LIGHTING	DR RW(LO) blue RF(FL) amber
PRO	Arr/dep 355° & 130° fr heli (H1).



LONDON (VICTORIA HOSP) ON (Heli)

CPW2

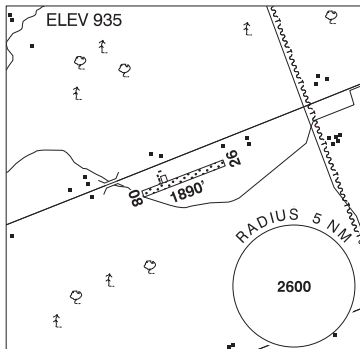
REF	N42 57 33 W81 13 32 Adj 9°W UTC-5(4) Elev 875' A5000
OPR	Victoria Hosp Corp 519-685-8500 Cert PPR
FLT PLN	FIC London 866-WXBRIEF (Toll free within Canada) or 866-541-4104 (Toll free within Canada & USA)
HELI DATA	86' dia asphalt 114' dia Max heli overall length 57.5'
LIGHTING	DR RY(LO) RF(FL)
COMM	A/G Ambulance dispatch 129.275
PRO	Two arr/dep paths brg 141° & 241° fr heli, slope 8% (H3), day/night use VFR only.



LONDON / WATSON AIRFIELD ON

CLW4

REF	N43 06 21 W081 14 22 7.1N 9°W (2017) UTC-5(4) Elev 935' A5000
OPR	John Watson 519-453-2579 Reg PPR
PF	D-1,2,3,4,5,6,7,8
FLT PLN	FIC London 866-WXBRIEF (Toll free within Canada) or 866-541-4104 (Toll free within Canada & USA)
RWY DATA	Rwy 08(078°)/26(258°) 1890x80 TURF Opr No win maint
RCR	
COMM	ATF ftc 123.2 5NM 4000 ASL excluding CYXU class "C" CZ



CANADA FLIGHT SUPPLEMENT / GPH 205

Effective 0901Z 17 June 2021 to 0901Z 12 August 2021

B596 AERODROME/FACILITY DIRECTORY

LONDON / WATSON AIRFIELD ON (Cont'd)

CLW4

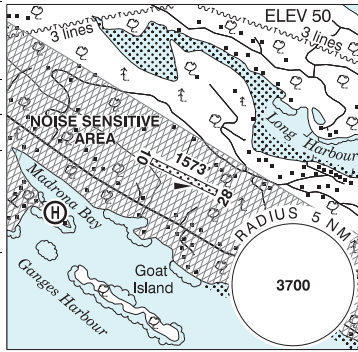
PRO	Right hand circuit Rwy 26 (CAR 602.96)
CAUTION	Trees on apch to Rwy 08. Hangar aprx 400' ENE of Rwy 08. Avoid farm bldgs. London (Pioneer Airpark) A/D 0.5NM SSE.

LONG BEACH BC — See TOFINO / LONG BEACH

LONG HARBOUR BC

CLH3

REF	N48 51 30 W123 28 29 1.1WNW 16°E (2016) UTC-8(7) Elev 50' VTA A5004
OPR	Nick Budd 250-538-0099 Reg PPR
PF	C-1,2,3,4,5,6
FLT PLN	FIC Kamloops 866-WXBRIEF (Toll free within Canada) or 866-541-4101 (Toll free within Canada & USA)
RWY DATA	Rwy 10(100°)/28(280°) 1573x50 GRASS Rwy 28 down 1.27% During sum max acft gr wt 5000 lbs.
RCR	Opr No win maint
COMM	ATF tfc 123.2 5NM 3100 ASL
PRO	Avoid overflight of noise sensitive area and community of Ganges.
CAUTION	Trees at Thld 28. Tree line parallel rwy edge. Busy tfc area.



LONG HARBOUR RIVER NL (Heli)

CLH7

REF	N47 54 16 W54 55 13 18°W (2018) UTC-3 1/2(2 1/2) Elev 300' A5012 CAP
OPR	Canadian Northern Outfitters 709-738-5513 REG Jun-Sep PPR
FLT PLN	FIC London 866-WXBRIEF (Toll free within Canada) or 866-541-4104 (Toll free within Canada and USA) ACC (IFR only) Gander 709-651-5225 or 888-751-5225
HELI DATA	FATO/TLOF 20' x 24' WOOD Max heli overall length 20'
RCR	Opr
COMM	ATF tfc 123.2 5NM 3300 ASL

