

CANADA FLIGHT SUPPLEMENT / GPH 205

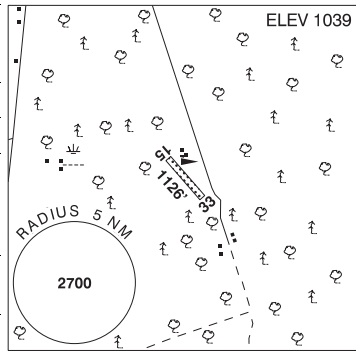
Effective 0901Z 12 August 2021 to 0901Z 7 October 2021

AERODROME/FACILITY DIRECTORY B743

NORLAND / TROTTER ON

CNR5


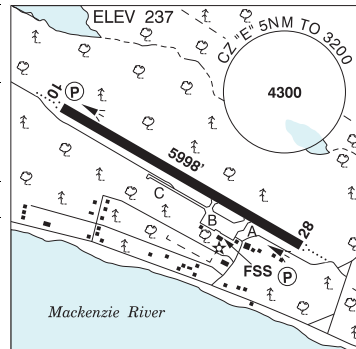
REF	N44 43 42 W78 45 02 2.6W 11°W (2015) UTC-5(4) Elev 1039' A5000
OPR	Rick Trotter 705-879-5334 Reg PPR
PF	C-2 D-1,3,4,5
FLT PLN	FIG London 866-WXBRIEF (Toll free within Canada) or 866-541-4104 (Toll free within Canada & USA) or 519-452-4040
SERVICES	S 1,4,5
RWY DATA	Rwy 15(150°)/33(330°) 1126x60 TURF
RCR	Opr No win maint. Rwy soft when wet.
COMM	ATF tfc 123.2 2NM 4000 ASL
CAUTION	Tree line 700' N dep end Rwy 33. Tree line E of apch centerline Rwy 33. Wire fence 4 ft. high runs parallel to west side of Rwy.



NORMAN WELLS NT

CYVQ

REF	N65 16 53 W126 47 55 Adj N 20°E (2019) UTC-7(6) Elev 237' A5034 A5035 LO5 HI2 CAP
OPR	Govt of Northwest Territories 867-587-2451 Emerg/Incident rpt ctc Govt of Northwest Territories 877-989-1400 Cert
PF	A-1,7 C-2,3,4,5,6
FLT PLN	FIG Edmonton 866-WXBRIEF (Toll free within Canada) or 866-541-4102 (Toll free within Canada & USA) ACC Edmonton IFR 888-358-7526 WX METAR H24. TAF H24, issue times: 00, 06, 12, 18Z.
SERVICES	Call out chg may be levied for one or more svcs FUEL 100LL, JA-1, HPR 14-23Z± O/T call out chg will be levied. OIL All S 4,6 PVT ADV SRP Petroleum (Imperial Oil) 123.0 867-587-2746/2587 MILCON SRP Petroleum (World Fuel Services) 867-587-2746
RWY DATA	Rwy 10(097°)/28(277°) 5998x150 CONC/ASPH
RWY CERT	Rwy 10/28 AGN IIIB
TWY	Twy C uncontrolled
RCR	Opr CRFI & win maint avbl 1430-2300Z± O/T 2 hr PN 867-587-2555. Call out chg may be levied. PLR/PCN.
LIGHTING	10-AO(TE ME) P2, 28-AO(TE ME) P2



CANADA FLIGHT SUPPLEMENT / GPH 205

Effective 0901Z 12 August 2021 to 0901Z 7 October 2021

B744 AERODROME/FACILITY DIRECTORY

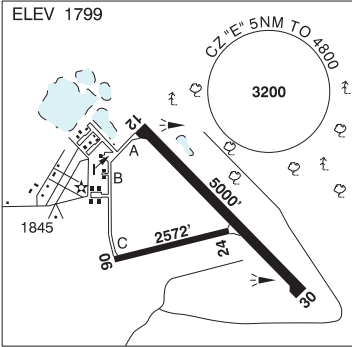
NORMAN WELLS NT (Cont'd)

CYVQ

COMM	
RADIO	122.2 282.3 (E) (emerg only 867-587-2555)
RCO	Edmonton rdo 123.275 (FISE) 126.7(bcst)
MF	rdo 122.2 5NM 3200 ASL (CAR 602.98)
PAL	Edmonton Ctr 134.825
VDF	122.2
NAV	
NDB	VQ 326 (M) N65 15 11 W126 40 11
VOR/DME	YVQ 112.7 Ch 74 N65 15 54 W126 43 27 (254')
CAUTION	Radiosonde balloon launches fr N65 17 W126 45 (0.86NM NE Thld Rwy 28) at 1115-1129Z & 2315-2329Z dly. Extv bird activity Apr-Oct.

NORTH BATTLEFORD SK

CYQW

REF	N52 46 09 W108 14 40 1.5E 12°E (2013) UTC-6 Elev 1799' A5015 LO2 HI3 CAP	
OPR	City of North Battleford 306-445-6606/ 306-441-5807/306-445-1730 Cert	
PF	A-1 C-1,2,3,4,5,6	
FLT PLN		
FIC	Edmonton 866-WXBRIEF (Toll free within Canada) or 866-541-4102 (Toll free within Canada & USA)	
WX	METAR AUTO H24 (see COMM) TAF H24, issue times: 00, 06, 12, 18Z. WxCam	
SERVICES	For svcg 306-445-6606 or 306-441-5807 13-22Z Mon-Fri exc hols	
FUEL	100LL, JA-1 (self-serve Visa, Mastercard & Amex)	
S	1,4,6	
RWY DATA	Rwy 12(124°)/30(304°) 5000x150 ASPH Rwy 06(064°)/24(244°) 2572x50 ASPH Rwy 24 down 0.44%	
RWY CERT	Rwy 12/30 AGN IIIB Rwy 06/24 AGN I	
TWY CERT	Twy: B, C AGN I	
RCR	Opr Ltd win maint Rwy 06/24 & 12/30. PLR/PCN.	
LIGHTING	12-(TE ME), 30-(TE ME) ARCAL-122.1 type K	
COMM		
RCO	Edmonton rdo 123.375 (FISE) 126.7 (bcst)	
MF	tfc 122.1 (no ground station) 5NM 4800 ASL (CAR 602.98)	
AWOS	128.125	
PRO	Rgt hand circuits Rwy 30 (CAR 602.96). Glider tng wknds Apr-Jun, Sep-Oct.	
CAUTION	Hi ints lgt ops aprx 1.5NM SW of A/D. Beams projecting 20° off vertical to intersect abv Gold Eagle Casino. Wildlife frequently on rwy.	