

**CANADA FLIGHT SUPPLEMENT / GPH 205**

Effective 0901Z 7 October 2021 to 0901Z 2 December 2021

AERODROME/FACILITY DIRECTORY B223

**CREE LAKE / CRYSTAL LODGE (MIDGETT FIELD) SK (Cont'd)**

**CKS8**

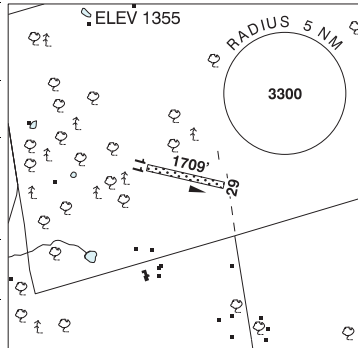
<b>COMM</b>	
<b>ATF</b>	UNICOM ltd hrs O/T tfc 122.8 5NM 4700 ASL

**CREEKVIEW AB — See MILLET / CREEKVIEW**

**CREEMORE ON**

**CCR9**


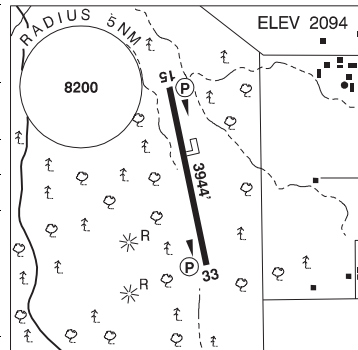
<b>REF</b>	N44 20 48 W80 08 03 1.7NW 10°W (2015) UTC-5(4) Elev 1355' A5000
<b>OPR</b>	Alexander Younger 416-399-5778 Reg PPR
<b>FLT PLN</b>	
<b>FIC</b>	London 866-WXBRIEF (Toll free within Canada) or 866-541-4104 (Toll free within Canada & USA)
<b>RWY DATA</b>	Rwy 11(113°)/29(293°) 1709x75 TURF
<b>RCR</b>	Opr No win maint. Rwy soft when wet.
<b>COMM</b>	
<b>ATF</b>	tfc 122.85 5NM 4400 ASL
<b>CAUTION</b>	30' trees 200' from each thld of Rwy 11/29.



**CRESTON BC**

**CAJ3**

<b>REF</b>	N49 02 12 W116 29 53 3.5SSE 15°E (2014) UTC-7 Elev 2094' A5005 LO2 CAP RCAP
<b>OPR</b>	Creston Valley Reg Airport Society 250-428-2733 Reg
<b>PF</b>	B-1 C-2,3,4,5,6
<b>CUST</b>	AOE/CAN
<b>FLT PLN</b>	
<b>FIC</b>	Kamloops 866-WXBRIEF (Toll free within Canada) or 866-541-4101 (Toll free within Canada & USA)
<b>WX</b>	AUTO (See COMM) 250-402-6326
<b>SERVICES</b>	PN 250-428-2733
<b>FUEL</b>	100LL, JA (Cardlock, Visa & MasterCard)
<b>S</b>	4,5
<b>RWY DATA</b>	Rwy 15(155°)/33(335°) 3944x75 ASPH Rwy 15 up 0.6%
<b>APRON</b>	Tran prkg and tie-downs NW of apron on grass. If unable to park on grass use NW corner of apron. All parked acft must be secured using tie-downs. Designated Air Ambulance prkg on E side btwn fuel farm and ambulance ramp.
<b>RCR</b>	Opr Ltd win maint
<b>LIGHTING</b>	15-(TE ME) P1 4.5°, 33-(TE ME) P1 3.5° ARCAL-122.8 type K
<b>COMM</b>	
<b>RCO</b>	Pacific rdo 125.85 (FISE) 126.7 (bcst)
<b>ATF</b>	UNICOM 122.8 5NM 5100 ASL
<b>AUTO</b>	129.175



## CANADA FLIGHT SUPPLEMENT / GPH 205

Effective 0901Z 7 October 2021 to 0901Z 2 December 2021

### B224 AERODROME/FACILITY DIRECTORY

#### CRESTON BC (Cont'd)

CAJ3

<b>PRO</b>	Rgt hand circuits Rwy 33 (CAR 602.96).
<b>CAUTION</b>	Porthill/Eckhart Intl, Idaho aprt tfc 2.5NM S. Only pilots familiar with lcl terrain should use this aprt dur hrs of darkness. Wildlife in vic of rwy. Trees to 70 AGL within 200' W of rwy.

#### CROSS LAKE (CHARLIE SINCLAIR MEM) MB

CYCR

<b>REF</b>	N54 36 39 W97 45 37 1E 3°E (2013) UTC-6(5) Elev 707' A5016 LO3 CAP	
<b>OPR</b>	Govt of Manitoba 204-945-3421 Cert	
<b>PF</b>	A-1 C-2,4,5 Tml bldg opr 13-18Z†, 19-22Z† Mon-Fri, clsd Sat, Sun & hols	
<b>FLT PLN</b>	<b>FIC</b> Winnipeg 866-WXBRIEF (Toll free within Canada) or 866-541-4103 (Toll free within Canada & USA)	
<b>RWY DATA</b>	Rwy 05(051°)/23(231°) 3991x98 crushed rock	
<b>RWY CERT</b>	Rwy 05/23 AGN IIIA	
<b>TWY CERT</b>	Twy A AGN II Twy B AGN I	
<b>APRON</b>	Apron I & II: Ltd win maint.	
<b>RCR</b>	APM 204-676-2061 13-18Z†, 19-22Z† Mon-Fri exc hols O/T MEDEVAC only 1 hr PN 204-676-0310	
<b>LIGHTING</b>	05-(TE LO), 23-(TE LO) ARCAL-122.8 type J (see CAUTION).	
<b>COMM</b>	<b>ATF</b> Cross Lake UNICOM (AU) ltd hrs O/T tfc 122.8 5NM 3800 ASL	
<b>CAUTION</b>	Extv bird activity Apr-Oct. Rwy edge lgt installed higher than std (aprx 27 inches high loc 5' outside rwy edge). <b>Graded Areas:</b> Graded areas around rwy for aprt maint vehicle only.	

#### CRYSTAL CITY-PILOT MOUND / LOUISE MUNI MB

CKZ6

<b>REF</b>	N49 08 50 W98 52 51 2E 5°E (2015) UTC-6(5) Elev 1525' A5007	
<b>OPR</b>	Muni 204-873-2591 Reg	
<b>PF</b>	B-1 C-2,3,4,5	
<b>FLT PLN</b>	<b>FIC</b> Winnipeg 866-WXBRIEF (Toll free within Canada) or 866-541-4103 (Toll free within Canada & USA)	
<b>SERVICES</b>	For svcg 204-825-2019/2671/2540/2154	
<b>FUEL</b>	100LL	
<b>S</b>	4,5,6	
<b>RWY DATA</b>	Rwy 08(085°)/26(265°) 2950x75 turf	
<b>RCR</b>	Opr No win maint	
<b>COMM</b>	<b>ATF</b> Louise Muni tfc 123.2 5NM 4600 ASL	