

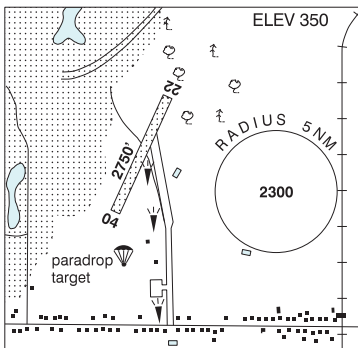
QUEBEC

AERODROME / FACILITY DIRECTORY

LOURDES-DE-JOLIETTE QC

CSE3

| | |
|-----------------|--|
| REF | N46 06 34 W73 27 10 1N 15°W (2015) UTC-5(4) Elev 350' VTA A5002 |
| OPR | École De Parachutisme Voltige 2001 Inc 450-752-0385 Reg PPR |
| PF | C-1,2,3,4,5,6 |
| FLT PLN | (bil) |
| FIC | Québec 866-GOMÉTÉO or 866-WXBRIEF (Toll free within Canada) or 866-541-4105 (Toll free within Canada & USA) |
| SERVICES | |
| S | 1 |
| RWY DATA | Rwy 04/22 2750x100 GRVL/GRASS |
| RCR | Opr No win maint. Rwy sfc soft dur spring thaw. |
| COMM | (bil) |
| ATF | tfc 123.5 5NM 3400 ASL |
| CAUTION | Parachuting BLW 18,000 ASL. A/D Joliette 4.5NM SW, tfc 123.5. |

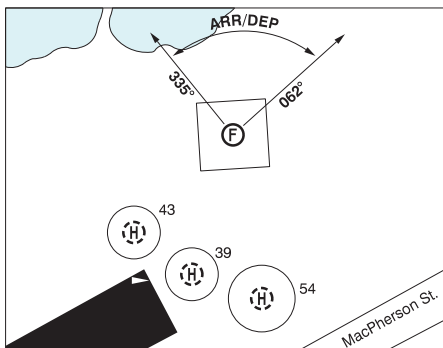
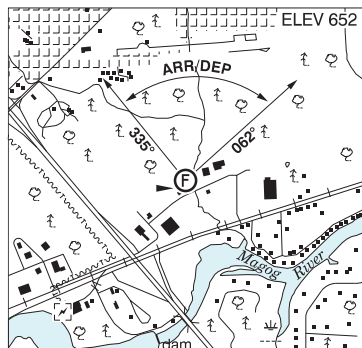


QUEBEC

AERODROME / FACILITY DIRECTORY

MAGOG / AERIA HELICENTRE QC (Héli)

CMA3



| | |
|------------------|---|
| REF | N45 16 55 W72 06 11 2.2ENE 14°W (2024) UTC-5(4) Elev 652' A5002 |
| OPR | Aeria Hélicentre – Magog 819-578-5253 Reg PPR |
| PF | C-1,2,3,4,5,6,7,8 |
| FLT PLN | (bil) |
| FIC | Québec 866-GOMÉTÉO or 866-WXBRIEF (Toll free within Canada) or 866-541-4105 (Toll free within Canada & USA) |
| HELI DATA | FATO 65' x 65' GRASS Safety Area 87' x 87' Max heli overall length 43' Parking Pad 39: 47' dia ASPH Parking Pad 43: 52' dia ASPH Parking Pad 54: 65' dia ASPH/GRVL |
| RCR | Opr |
| COMM | |
| ATF | tfc 123.2 5NM 3700 ASL |
| PRO | Arr/dep 335° to 062° fr heli |
| CAUTION | Unlgtd p-line 0.03NM W of FATO and lgtd p-line S of FATO aprx 685' ASL (40' AGL). Fuel tank adj SW corner of FATO. |