

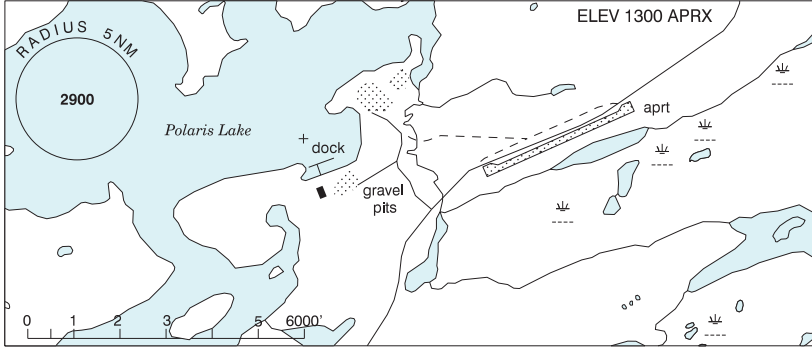
CANADA WATER AERODROME SUPPLEMENT

Effective 0901Z 19 March 2026 to 0901Z 18 February 2027

B108 AERODROME/FACILITY DIRECTORY

LAC POLARIS (POURVOIRIE MIRAGE INC) QC

CLP3



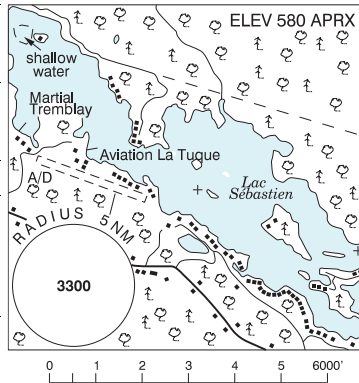
REF	N53 48 02 W72 52 00 19°W (2014) UTC-5(4) Elev 1300' aprx A5019
OPR	Pourvoirie Mirage Inc 819-854-5151 Fax 819-854-5154 Reg PPR
PF	C-1,2,5
FLT PLN	(bil)
FIG	Québec 866-GOMÉTÉO or 866-WXBRIEF (Toll free within Canada) or 866-541-4105 (Toll free within Canada & USA).
SERVICES	
FUEL	100LL, JA
OIL	W100, 25W60, 15W50, 80, TURBO
A/D DATA	Open water June 1 - Oct 15.
COMM	
ATF	tfc 122.85 5NM 4400 ASL centered on land A/D 0.5NM E
PRO	Land A/D 0.5NM E. Overfly outfitters 2NM S before Idg if no comm ctc established or if outside regular oprg hrs (13-23Z±).

LAC ST-AUGUSTIN QC — See QUÉBEC / LAC ST-AUGUSTIN

LAC SÉBASTIEN QC

CTD3

REF	N48 39 06 W71 08 45 2N St-David-de-Falardeau 18°W UTC-5(4) Elev 580' aprx A5010
OPR	Aviation La Tuque 418-278-7364 Martial Tremblay 418-592-8989 Reg PPR
PF	B-1,2 C-5 D-3,4,6
FLT PLN	(bil)
FIG	Québec 866-GOMÉTÉO or 866-WXBRIEF (Toll free within Canada) or 866-541-4105 (Toll free within Canada & USA)
SERVICES	Svcs avbl thru Aviation La Tuque
FUEL	100LL
OIL	100
S	4,5



CANADA WATER AERODROME SUPPLEMENT

Effective 0901Z 19 March 2026 to 0901Z 18 February 2027

AERODROME/FACILITY DIRECTORY B109

LAC SÉBASTIEN QC

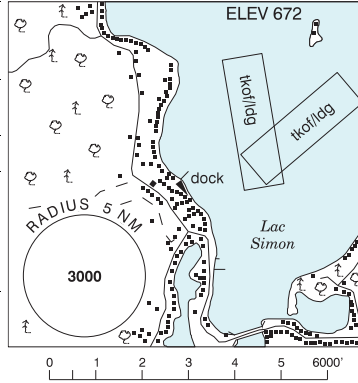
CTD3

A/D DATA	Open water May-Oct. Ramp (Aviation La Tuque) & sandy beach.
COMM	
ATF	tfc 123.5 5NM 3600 ASL
CAUTION	Hvy tng S of water aerodrome fr W bdry of Chicoutimi/St-Honoré CZ to St-Augustin (Freq 123.4). Shallow water, see sketch. Hvy boat tfc on lake.

LAC SIMON (BLAIS AÉRONAUTIQUE INC) QC

CLS7

REF	N45 54 46 W75 05 42 Adj NNE 13°W (2023) UTC-5(4) Elev 672' A5000 A5002
OPR	Blais Aéronautique Inc. 819-592-2376 Reg PPR
PF	B-1,5,6 C-2,4,7,8
FLT PLN	(bil) Québec 866-GOMÉTÉO or 866-WXBRIEF (Toll free within Canada) or 866-541-4105 (Toll free within Canada & USA)
SERVICES	
FUEL	MOGAS emerg only, ctc opr.
OIL	80, 100 emerg only, ctc opr.
S	1,2,3,4,5



A/D DATA	Open water May-Oct. Depth 3' min at dock. Sand bottom. Dock, ramp, beach. Ltd docking facilities (1 at dock, 2 on SW side of beach), ctc OPR.
COMM	
ATF	tfc 123.2 5NM below 3700 ASL
PRO	No tkof bfr 0800 lcl. Avoid overflying shore blw 1000 ASL.
CAUTION	Heavy boat tfc. Marinas, swimming & nautical activity areas.

LAC STABELL QC — See VAL-D'OR / LAC STABELL